MANATEE COUNTY
MANATEE PROTECTION AREAS AND BOATING RESTRICTED AREAS

For description of zone boundaries see:
68C-22.014 F.A.C for State Manatee Protection Zones last amended 1/5/2005
68D-24.014 F.A.C. State Boating Restricted Areas last amended 7/18/1989
50 CFR part 17.108 for Federal Manatee Protection Areas - NA as of 5/2016

For infomation please call or write to:
Fish and Wildlife Conservation Commission
Division of Habitat and Species Conservation
Imperiled Species Management Section
620 South Meridian Street - Mail Station 6A
Tallahassee, FL 32399-1600
PHONE (850) 922-4330 FAX (850) 922-4338

These maps show ONLY the FWC Manatee Protection Zones, FWC Boating Restricted Areas, and USFWS Manatee Protection Areas (if applicable). There may also be other Local/State/Federal Zones. Boaters are advised to abide by the regulations as posted on the water.

ZONE TYPE LEGEND

- Idle Speed All Year
- Slow Speed All Year
- 25mph All Year

CONFIGURATION OF STATE ZONES ACCURATE AS OF MAY 2016

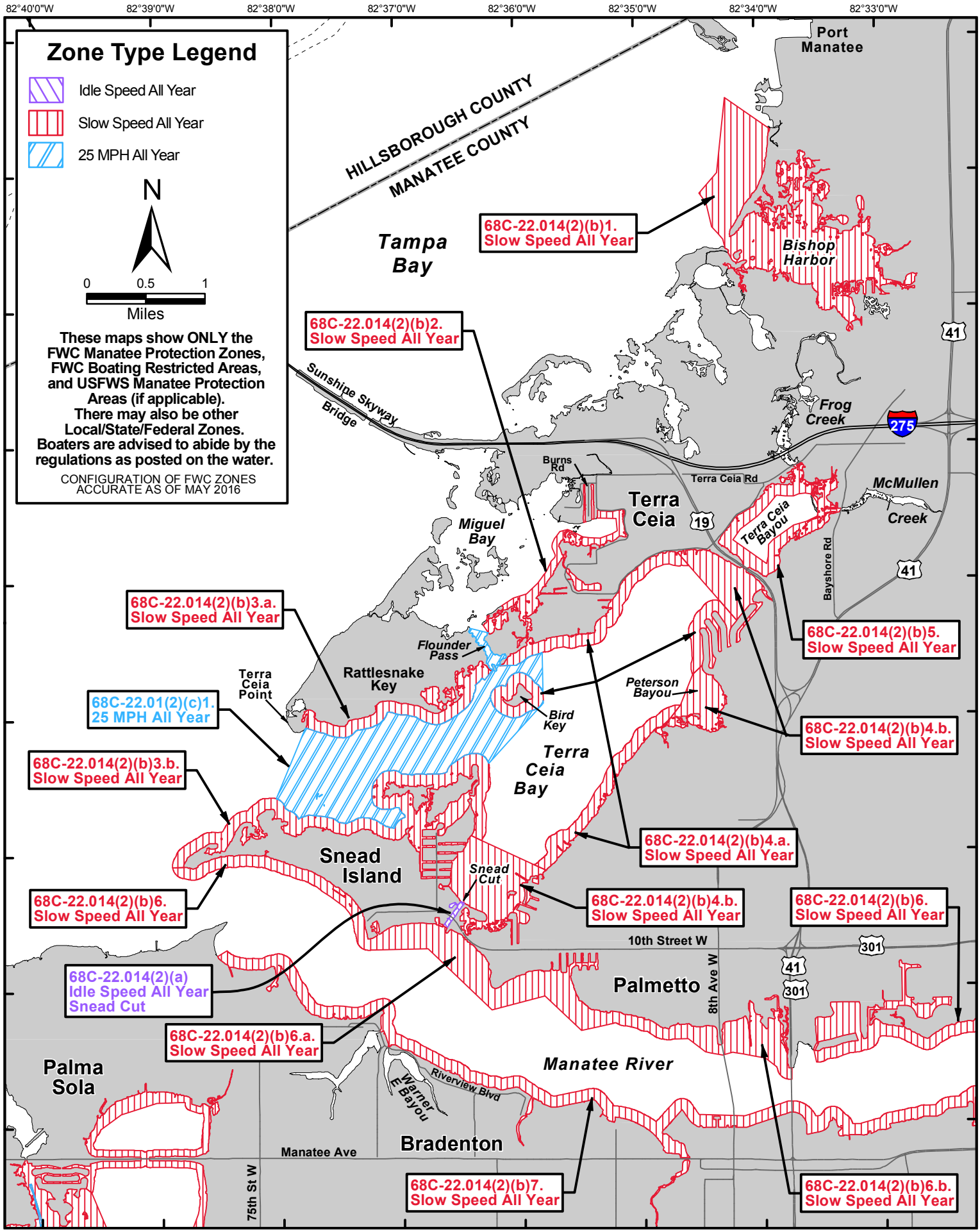

MANATEE COUNTY
FWC & USFWS MANATEE PROTECTION AREAS and FWC BOATING RESTRICTED AREAS

For description of zone boundaries:
See 68C-22.014 F.A.C for State Manatee Protection Zones
68D-24.014 F.A.C. State Boating Restricted Areas
See 50 CFR part 17.108 for Federal Manatee Protection Areas - N/A
MyFWC.com/manatee

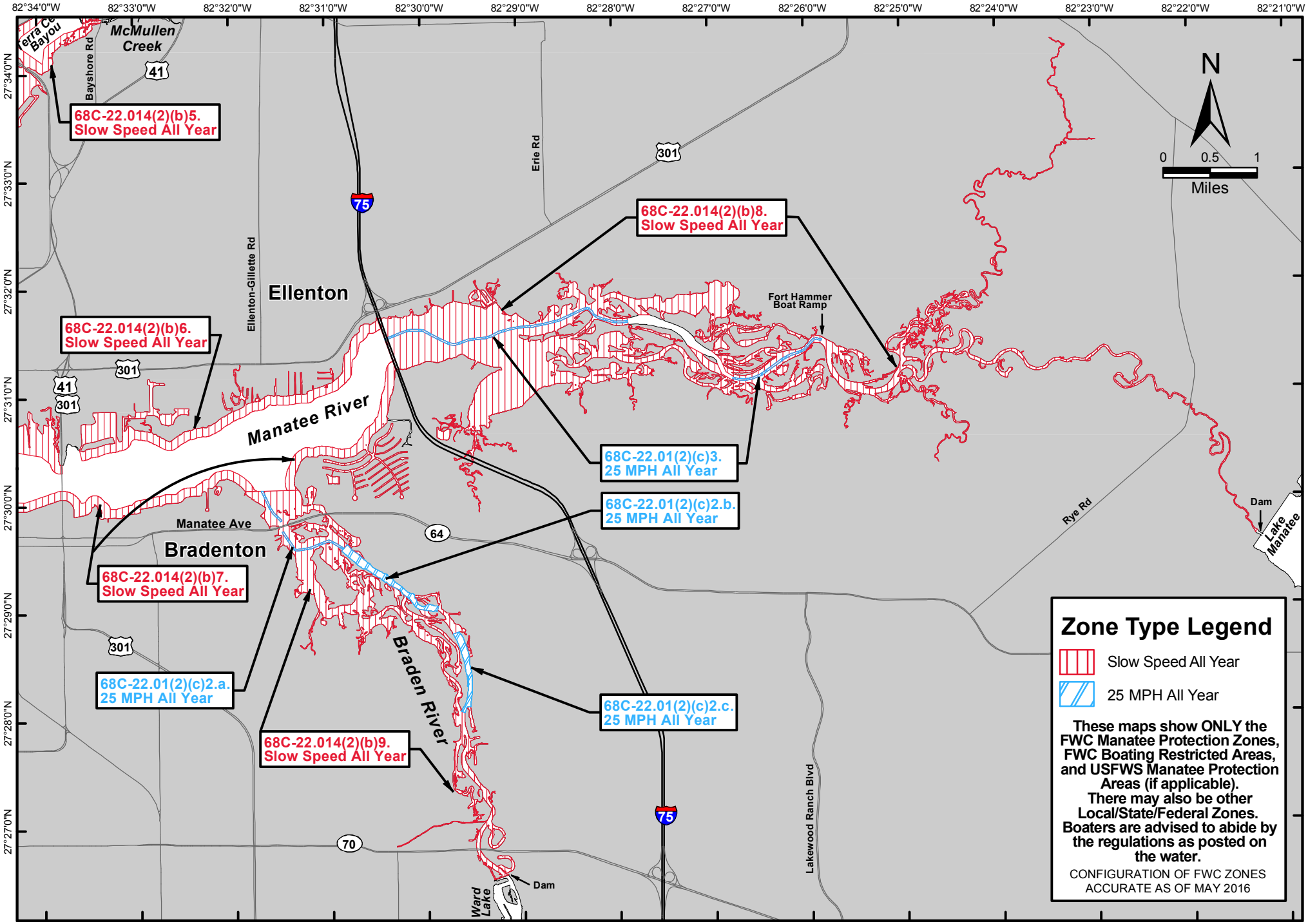

MANATEE COUNTY
FWC & USFWS MANATEE PROTECTION AREAS and FWC BOATING RESTRICTED AREAS

For description of zone boundaries:
See 68C-22.014 F.A.C for State Manatee Protection Zones
68D-24.014 F.A.C. State Boating Restricted Areas
See 50 CFR part 17.108 for Federal Manatee Protection Areas - N/A
MyFWC.com/manatee

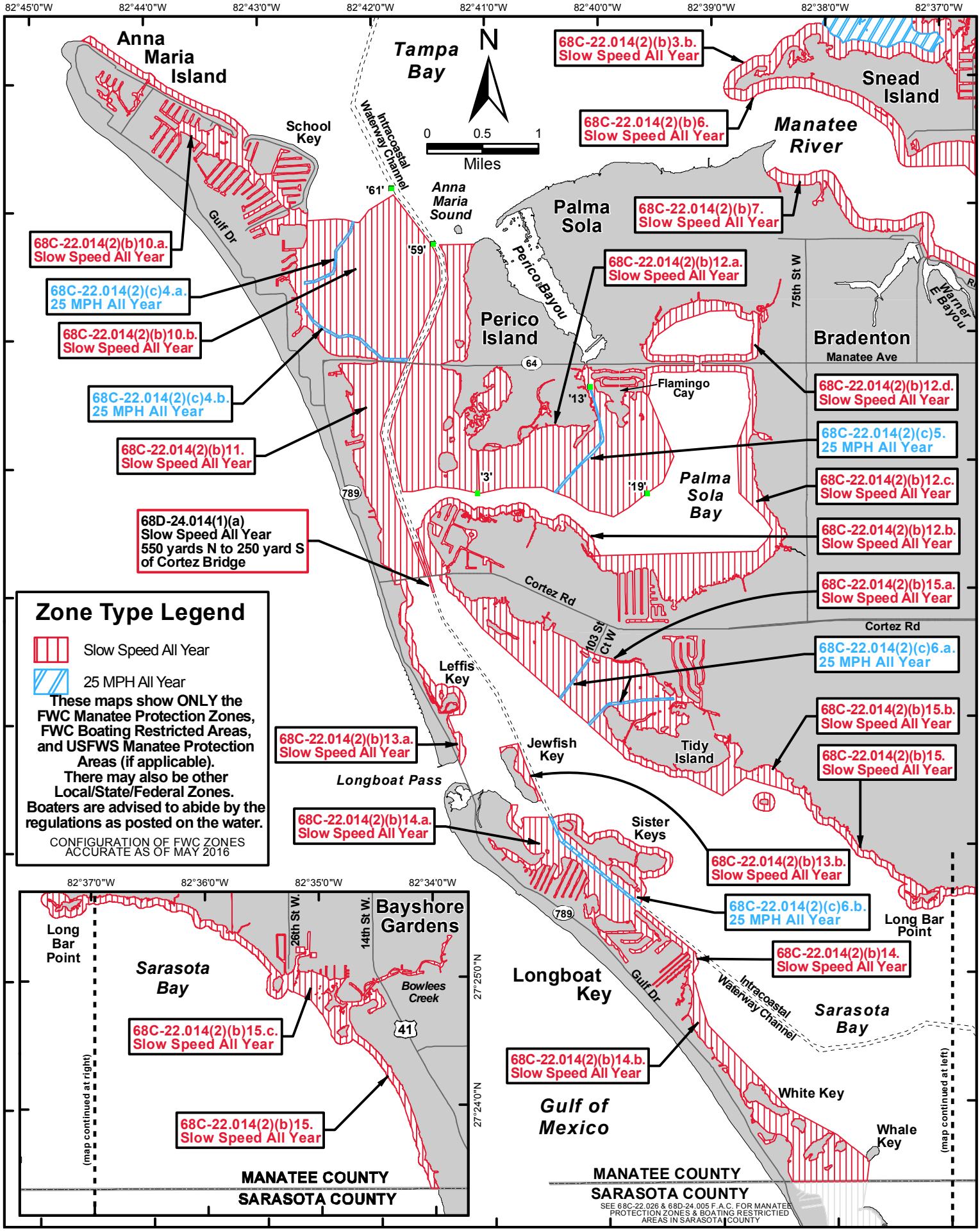

MANATEE COUNTY
FWC & USFWS MANATEE PROTECTION AREAS and FWC BOATING RESTRICTED AREAS

For description of zone boundaries:
See 68C-22.014 F.A.C for State Manatee Protection Zones
68D-24.014 F.A.C. State Boating Restricted Areas
See 50 CFR part 17.108 for Federal Manatee Protection Areas - N/A
MyFWC.com/manatee