










LEE COUNTY MANATEE PROTECTION ZONES

**68C-22.005 F.A.C.
SEPTEMBER 2005**

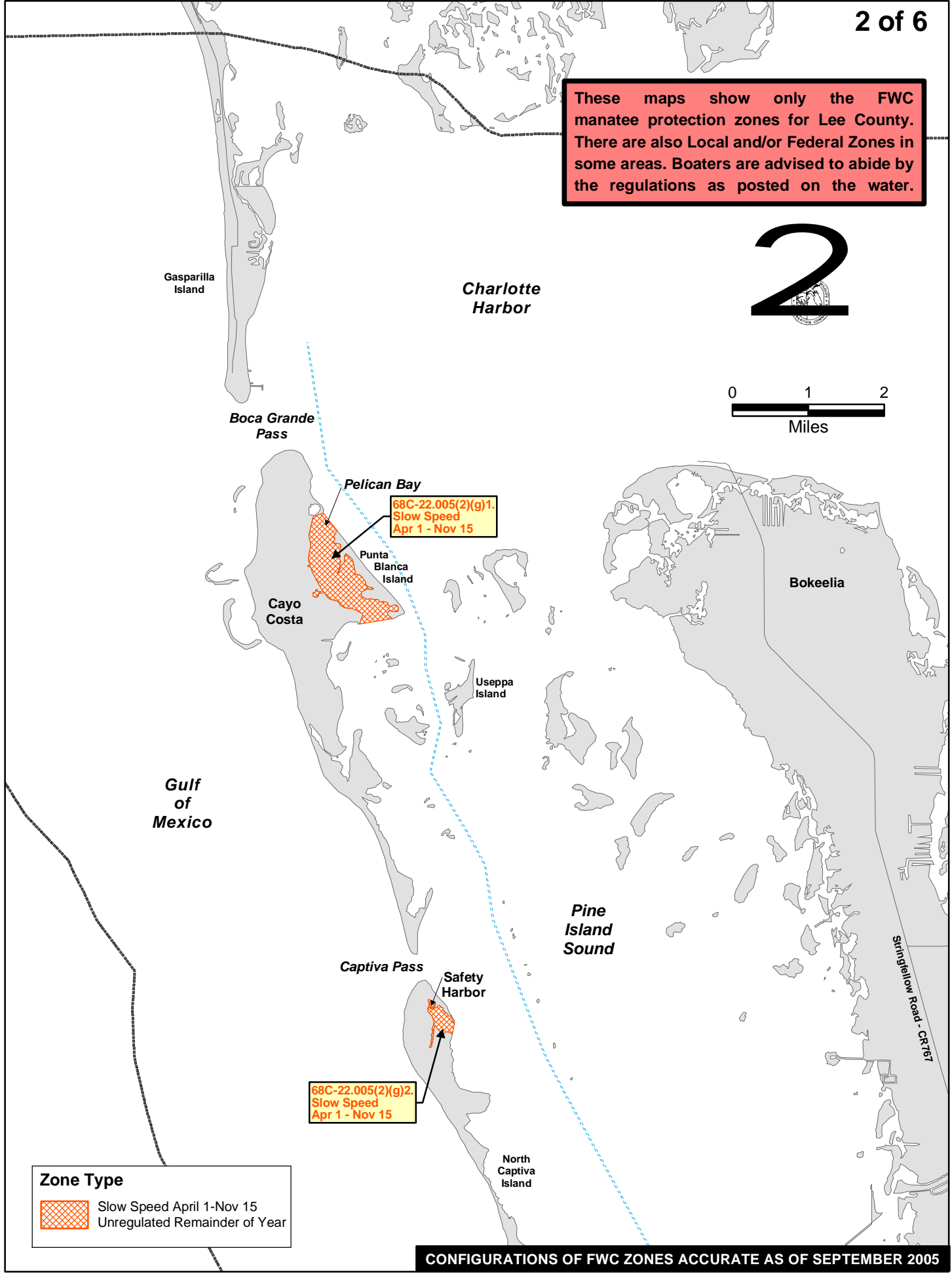
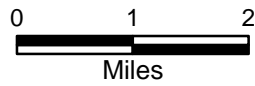
For information please call or write to:
Fish and Wildlife Conservation Commission
Division of Habitat and Species Conservation
Imperiled Species Management Section
620 South Meridian Street - Mail Station 6A
Tallahassee, FL 32399-1600
PHONE (850) 922-4330 FAX (850) 922-4338 SUNCOM: 292-4330

These maps show only the FWC manatee protection zones for Lee County. There are also Local and/or Federal Zones in some areas. Boaters are advised to abide by the regulations as posted on the water.


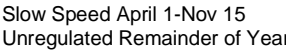
ZONE TYPE LEGEND

-  **NO ENTRY (NOV 15 - MAR 31)**
-  **IDLE SPEED ALL YEAR**
-  **SLOW SPEED ALL YEAR**
-  **SLOW SPEED (APR 1 - NOV 15)
25 MPH REMAINDER OF YEAR**
-  **DEPTH DEPENDENT (SLOW SPEED
OR 25 MPH SEE RULE)**
-  **25 MPH**
-  **25 MPH IN MARKED CHANNEL**

These maps show only the FWC manatee protection zones for Lee County. There are also Local and/or Federal Zones in some areas. Boaters are advised to abide by the regulations as posted on the water.






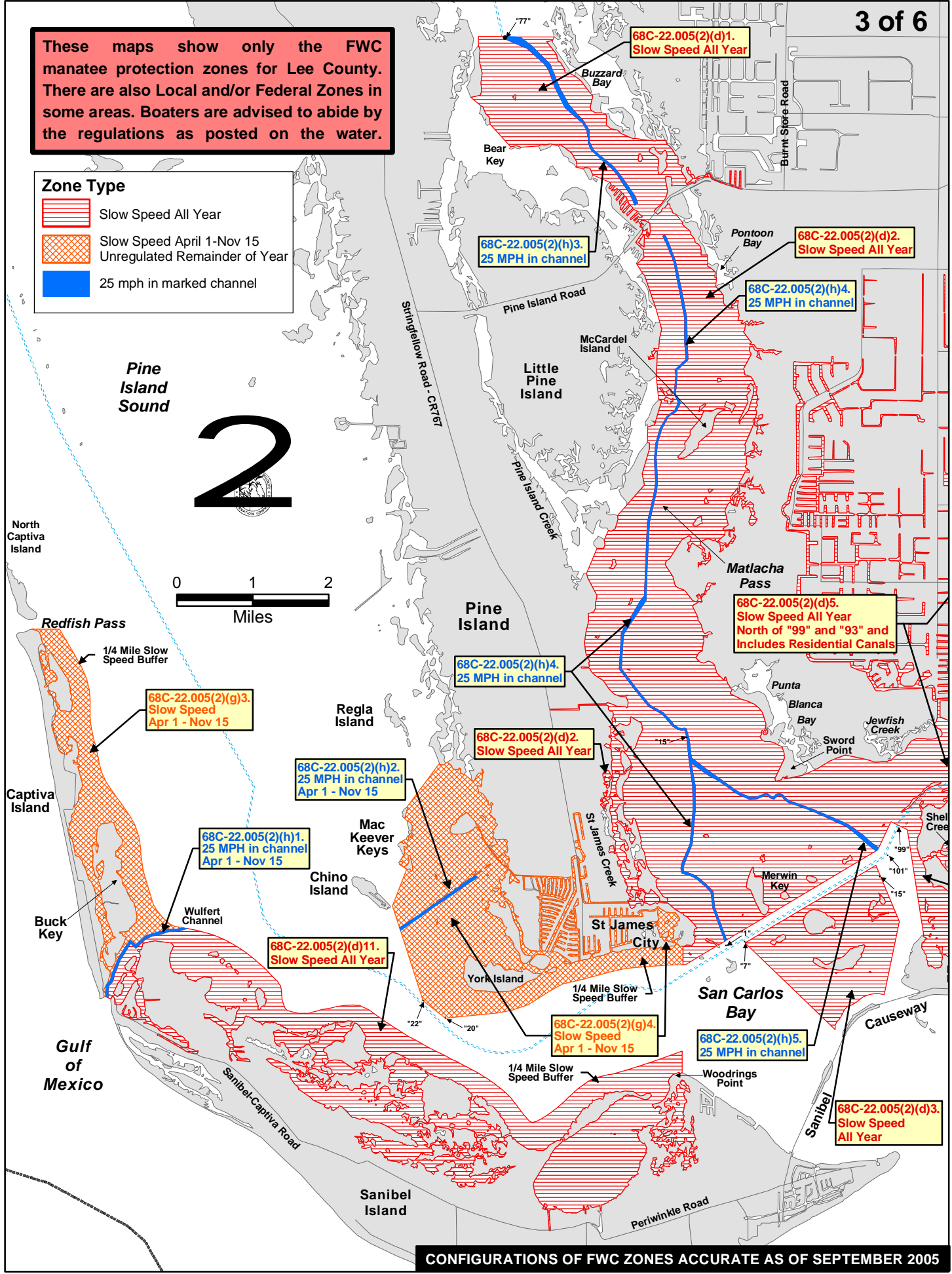
Zone Type

	Slow Speed April 1-Nov 15
	Unregulated Remainder of Year






These maps show only the FWC manatee protection zones for Lee County. There are also Local and/or Federal Zones in some areas. Boaters are advised to abide by the regulations as posted on the water.

Zone Type

-  Slow Speed All Year
-  Slow Speed April 1-Nov 15
Unregulated Remainder of Year
-  25 mph in marked channel

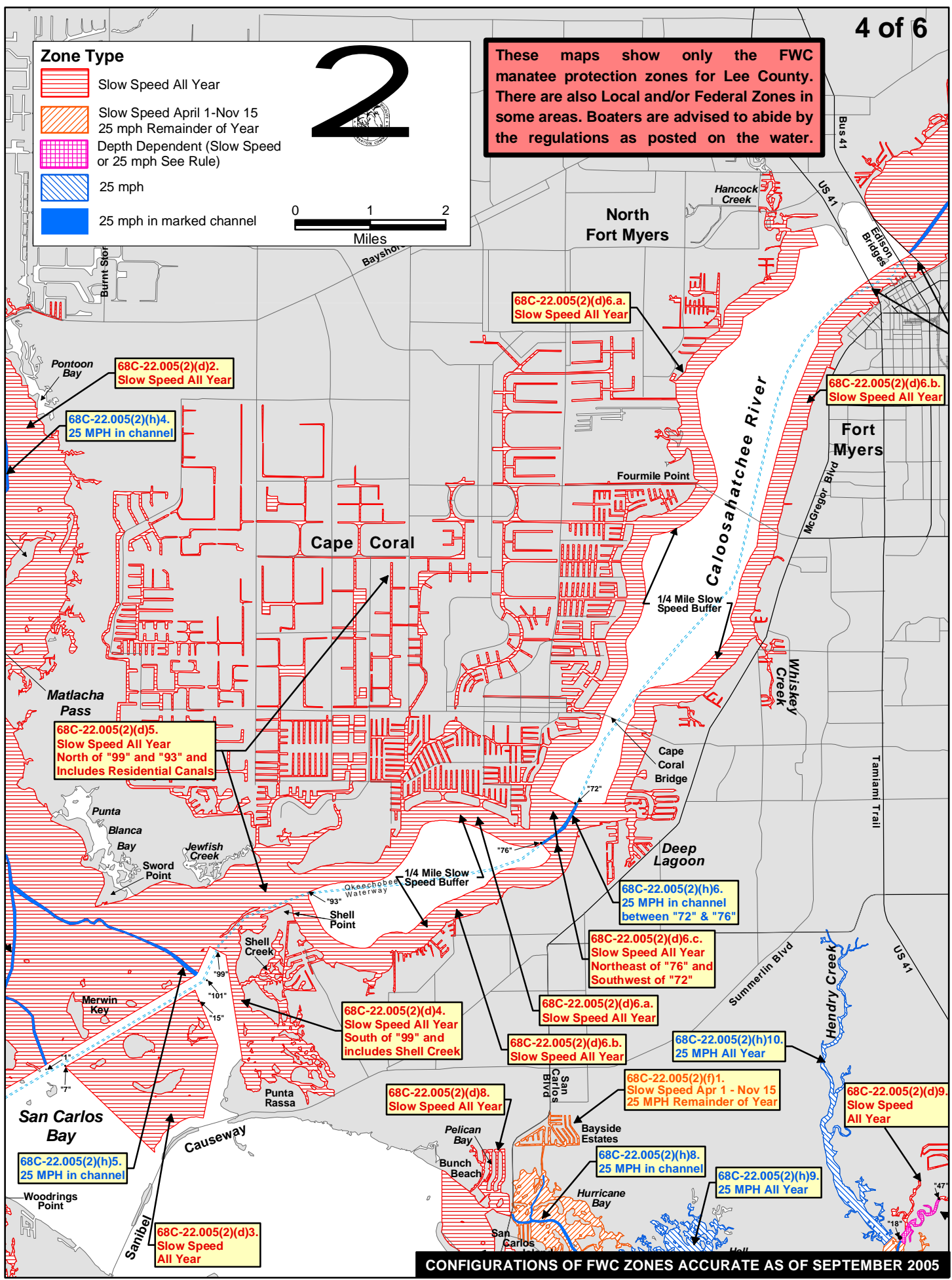


Zone Type

-  Slow Speed All Year
-  Slow Speed April 1-Nov 15
25 mph Remainder of Year
-  Depth Dependent (Slow Speed
or 25 mph See Rule)
-  25 mph
-  25 mph in marked channel



These maps show only the FWC manatee protection zones for Lee County. There are also Local and/or Federal Zones in some areas. Boaters are advised to abide by the regulations as posted on the water.



68C-22.005(2)(d)2.
Slow Speed All Year

68C-22.005(2)(h)4.
25 MPH in channel

68C-22.005(2)(d)6.a.
Slow Speed All Year

68C-22.005(2)(d)6.b.
Slow Speed All Year

68C-22.005(2)(d)5.
Slow Speed All Year
North of "99" and "93" and
Includes Residential Canals

68C-22.005(2)(h)6.
25 MPH in channel
between "72" & "76"

68C-22.005(2)(d)6.c.
Slow Speed All Year
Northeast of "76" and
Southwest of "72"

68C-22.005(2)(d)4.
Slow Speed All Year
South of "99" and
includes Shell Creek

68C-22.005(2)(d)6.a.
Slow Speed All Year

68C-22.005(2)(d)6.b.
Slow Speed All Year

68C-22.005(2)(h)10.
25 MPH All Year

68C-22.005(2)(f)1.
Slow Speed Apr 1 - Nov 15
25 MPH Remainder of Year

68C-22.005(2)(d)9.
Slow Speed
All Year

68C-22.005(2)(h)5.
25 MPH in channel

68C-22.005(2)(d)3.
Slow Speed
All Year

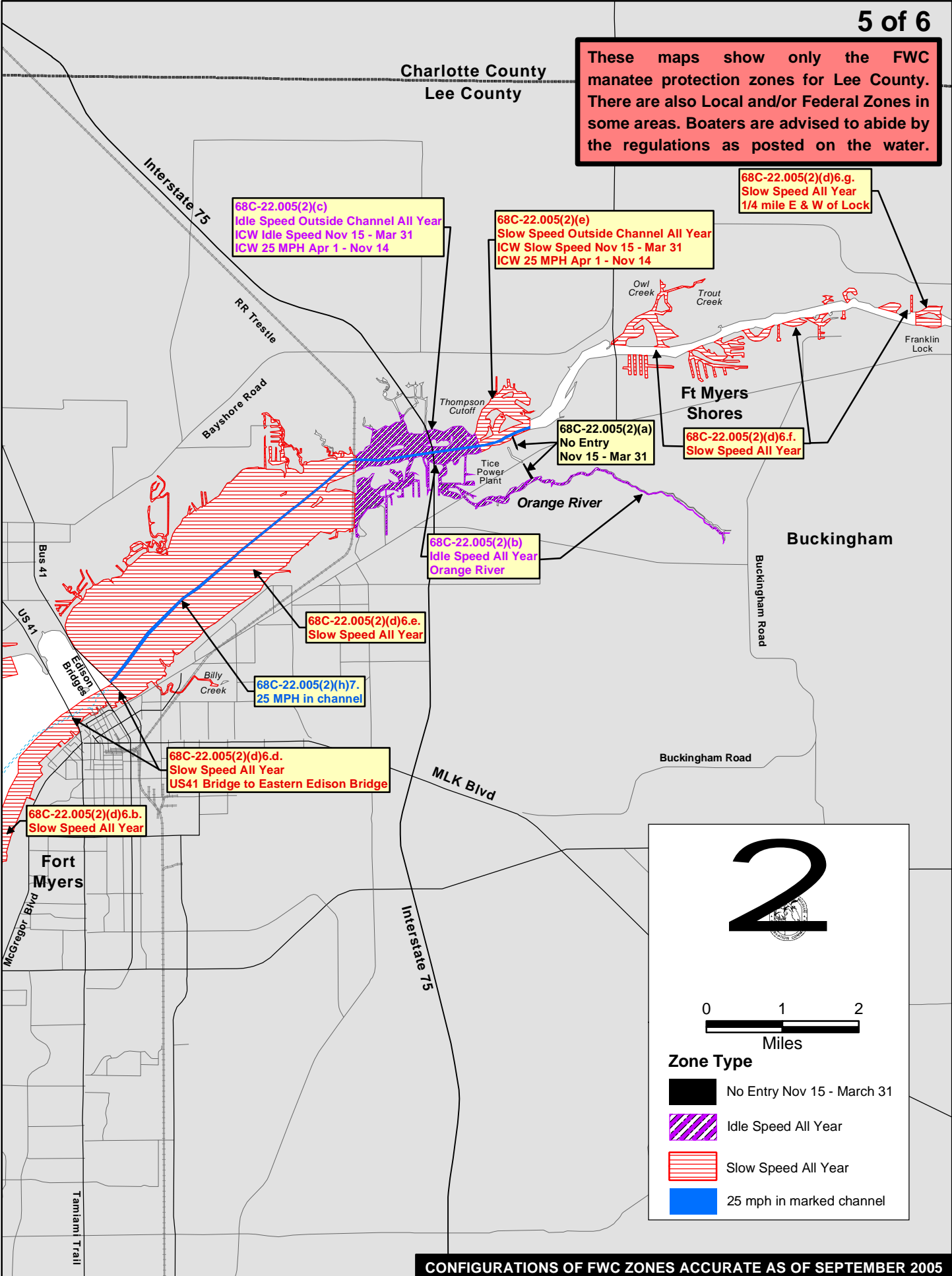
68C-22.005(2)(d)8.
Slow Speed All Year

68C-22.005(2)(h)8.
25 MPH in channel

68C-22.005(2)(h)9.
25 MPH All Year

Charlotte County
Lee County

These maps show only the FWC manatee protection zones for Lee County. There are also Local and/or Federal Zones in some areas. Boaters are advised to abide by the regulations as posted on the water.



These maps show only the FWC manatee protection zones for Lee County. There are also Local and/or Federal Zones in some areas. Boaters are advised to abide by the regulations as posted on the water.

