












MANATEE PROTECTION ZONES DADE COUNTY 68C-22.025, F.A.C. October 1991

For information please call or write to:
Fish and Wildlife Conservation Commission
Office of Environmental Services
Bureau of Protected Species Management
620 South Meridian Street, OES-BPS
Tallahassee FL 32399-1600

TEL:(850) 922-4330 FAX:(850) 922-4338 SUNCOM: 292-4330

LEGEND

-  MOTORBOATS PROHIBITED
-  NO ENTRY ALL YEAR
-  NO ENTRY NOVEMBER 15 THROUGH APRIL 30,
IDLE SPEED REMAINDER OF YEAR
-  IDLE SPEED ALL YEAR
-  SLOW SPEED ALL YEAR
-  SLOW SPEED NOVEMBER 15 - APRIL 30,
30 MPH REMAINDER OF YEAR
-  SLOW SPEED NOVEMBER 15 - APRIL 30,
35 MPH REMAINDER OF YEAR
-  35 MPH ALL YEAR
-  30 MPH ALL YEAR

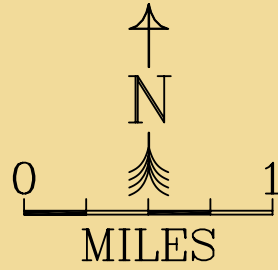
BROWARD COUNTY
DADE COUNTY

68C-22.025 (I)(c)1.
(IDLE YEAR ROUND)

68C-22.025 (I)(c)1.
(SLOW YEAR ROUND)

68C-22.025 (I)(c)2.
(IDLE YEAR-ROUND)

LEHMAN CAUSEWAY



LITTLE SKY LAKE

68C-22.025 (I)(C)2.
(SLOW YEAR-ROUND)

LITTLE LAKE MAULE

68C-22.025 (I)(b)2.
(SLOW NOV 15 - APR 30
30MPH REST OF YEAR)

I-95

68C-22.025 (I)(c)4.
(SLOW YEAR-ROUND)

DUMFOUNDLING BAY

68C-22.025 (I)(A)20.
(SLOW YEAR-ROUND)

SKY LAKE
SNAKE CREEK CANAL

MAULE LAKE

68C-22.025 (I)(A)3.
(SLOW YEAR-ROUND)

S-29

NORTH MIAMI BEACH BLVD

68C-22.025 (I)(c)7.
(IDLE YEAR-ROUND)

DELETA RIVER

68C-22.025 (I)(G)1.
(MAX. 30MPH
YEAR-ROUND)

I-95

68C-22.025 (I)(A)16.
(SLOW YEAR-ROUND)

68C-22.025 (I)(A)16.
(SLOW YEAR-ROUND)



BISCAYNE BLVD

68C-22.025 (I)(A)5.
(SLOW YEAR-ROUND)

SPUR CANAL NO. 1

NORTH-SOUTH EXPRESSWAY

L ARCH CREEK

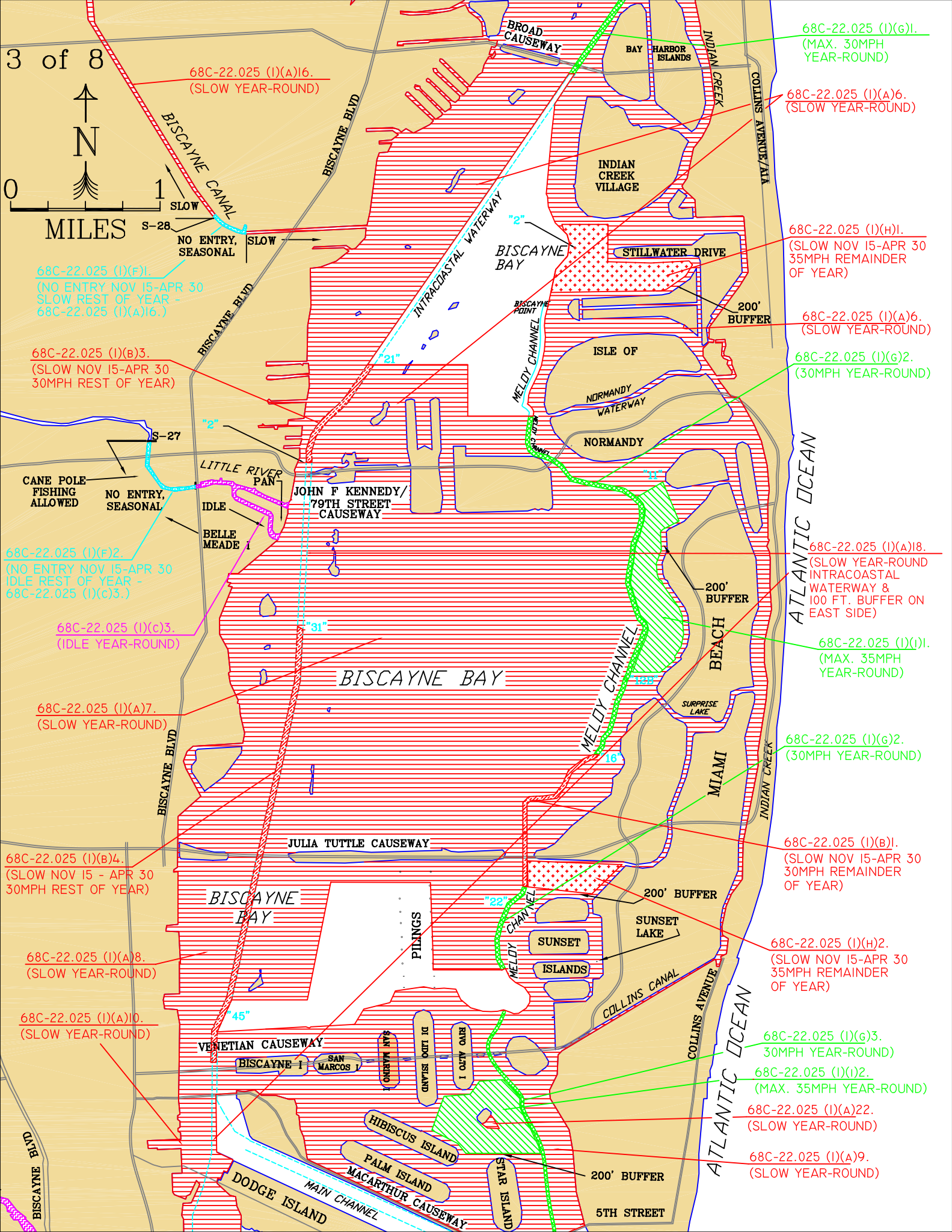
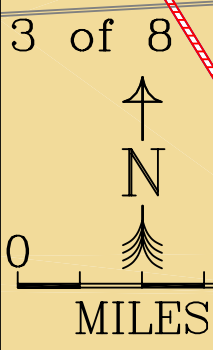
ATLANTIC OCEAN

BAKERS HAULOVER
INLET

68C-22.025 (I)(G)1.
(MAX. 30MPH
YEAR-ROUND)

COLLINS AVENUE/AIA

BISCAYNE CREEK



68C-22.025 (I)(A)16.
(SLOW YEAR-ROUND)

68C-22.025 (I)(G)1.
(MAX. 30MPH
YEAR-ROUND)

68C-22.025 (I)(A)6.
(SLOW YEAR-ROUND)

68C-22.025 (I)(F)1.
(NO ENTRY NOV 15-APR 30
SLOW REST OF YEAR -
68C-22.025 (I)(A)16.)

68C-22.025 (I)(H)1.
(SLOW NOV 15-APR 30
35MPH REMAINDER
OF YEAR)

68C-22.025 (I)(B)3.
(SLOW NOV 15-APR 30
30MPH REST OF YEAR)

68C-22.025 (I)(A)6.
(SLOW YEAR-ROUND)

68C-22.025 (I)(G)2.
(30MPH YEAR-ROUND)

68C-22.025 (I)(F)2.
(NO ENTRY NOV 15-APR 30
IDLE REST OF YEAR -
68C-22.025 (I)(C)3.)

68C-22.025 (I)(A)18.
(SLOW YEAR-ROUND
INTRACOASTAL
WATERWAY &
100 FT. BUFFER ON
EAST SIDE)

68C-22.025 (I)(C)3.
(IDLE YEAR-ROUND)

68C-22.025 (I)(I)1.
(MAX. 35MPH
YEAR-ROUND)

68C-22.025 (I)(A)7.
(SLOW YEAR-ROUND)

68C-22.025 (I)(G)2.
(30MPH YEAR-ROUND)

68C-22.025 (I)(B)4.
(SLOW NOV 15 - APR 30
30MPH REST OF YEAR)

68C-22.025 (I)(B)1.
(SLOW NOV 15-APR 30
30MPH REMAINDER
OF YEAR)

68C-22.025 (I)(A)8.
(SLOW YEAR-ROUND)

68C-22.025 (I)(H)2.
(SLOW NOV 15-APR 30
35MPH REMAINDER
OF YEAR)

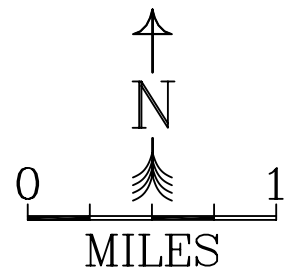
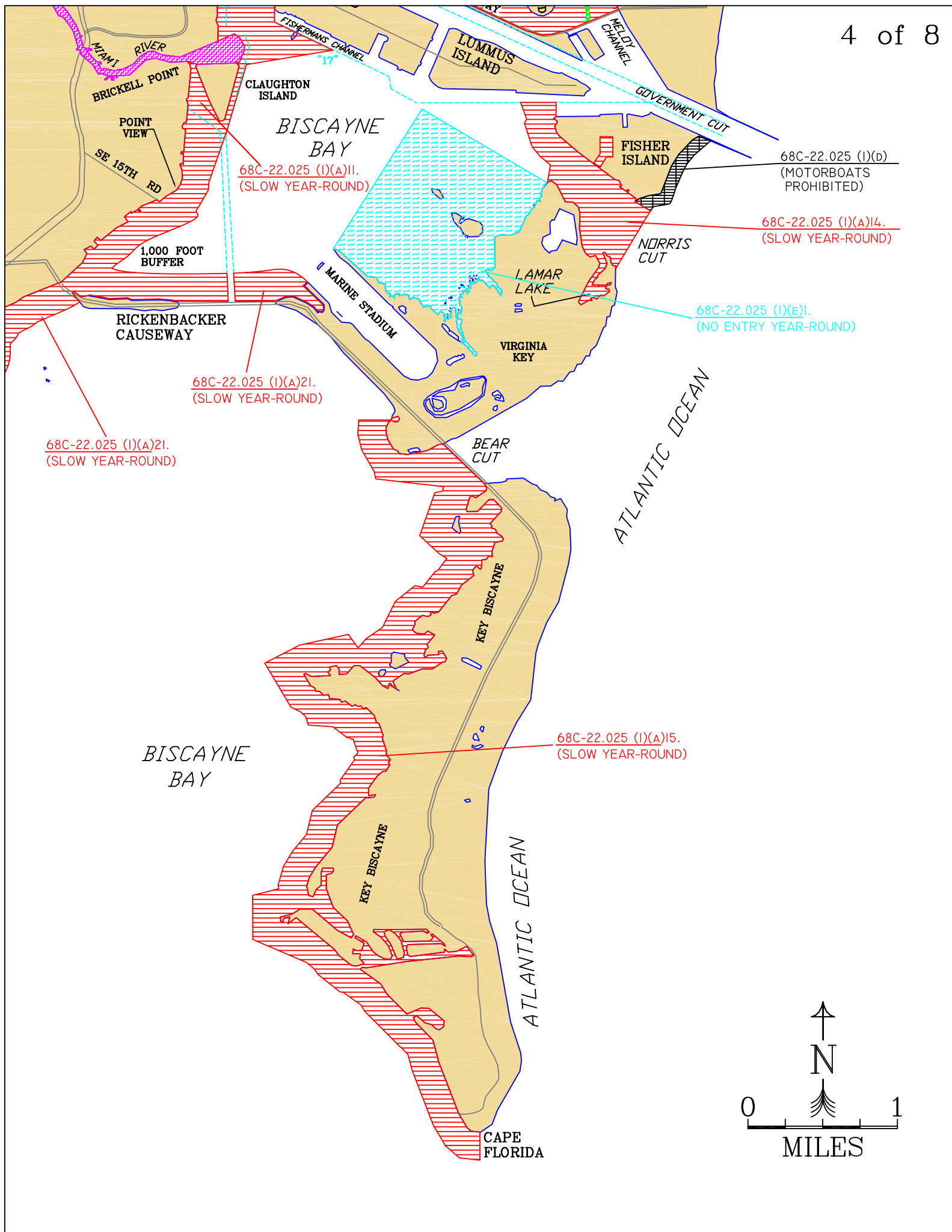
68C-22.025 (I)(A)10.
(SLOW YEAR-ROUND)

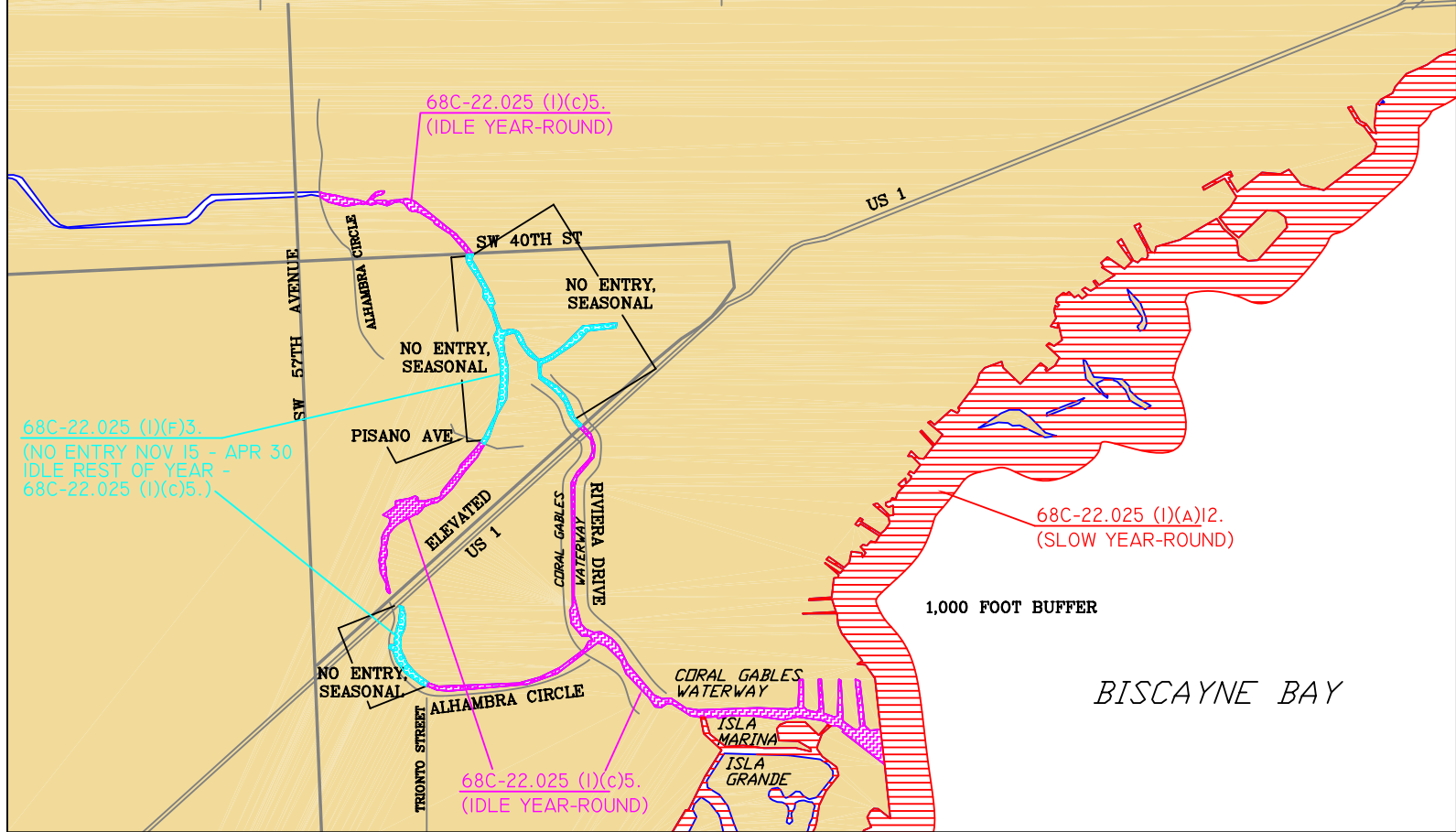
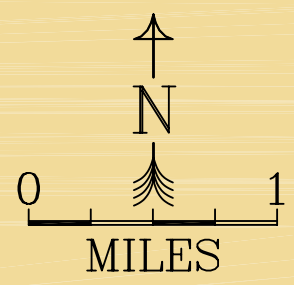
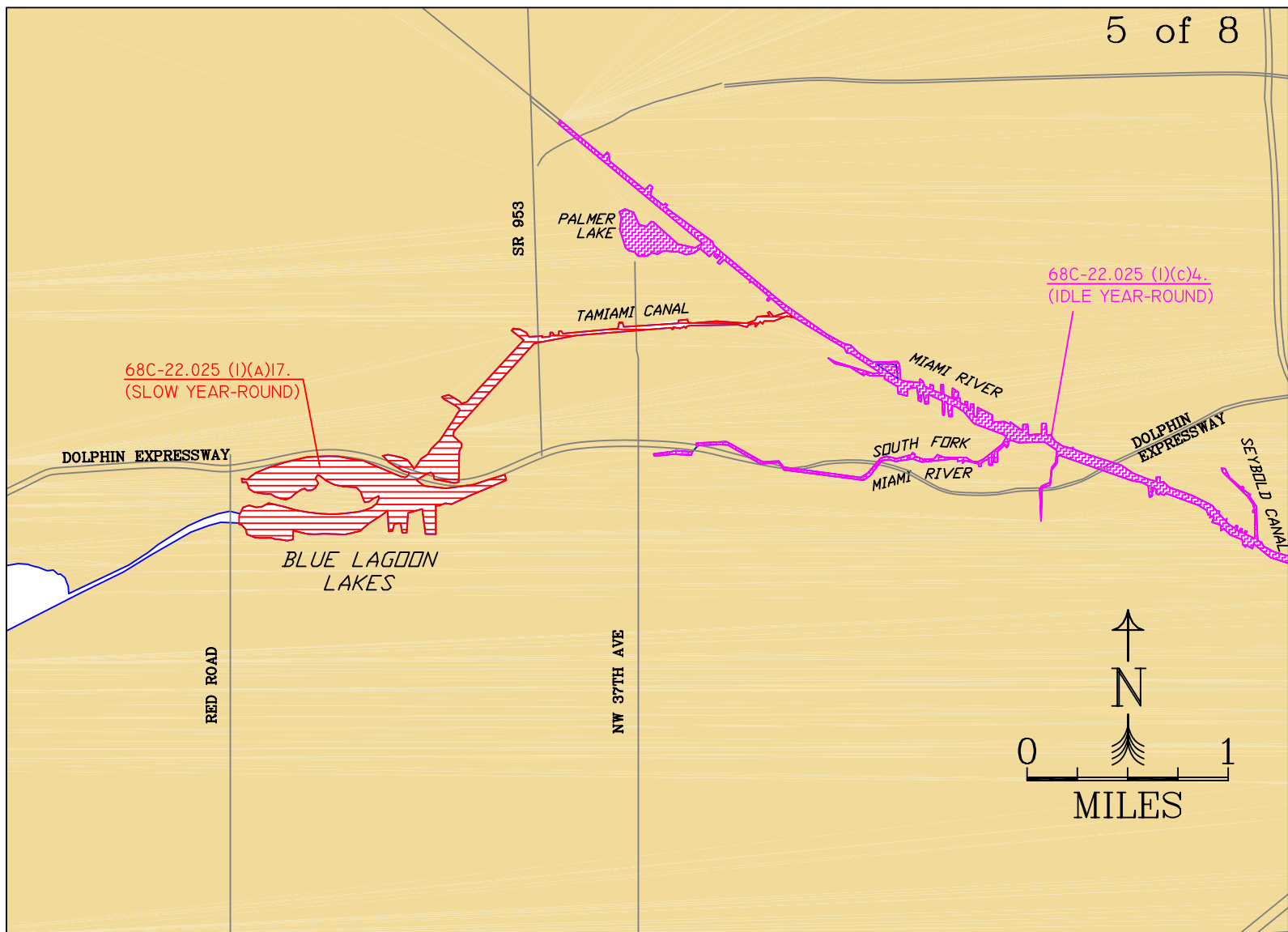
68C-22.025 (I)(G)3.
30MPH YEAR-ROUND)

68C-22.025 (I)(I)2.
(MAX. 35MPH YEAR-ROUND)

68C-22.025 (I)(A)22.
(SLOW YEAR-ROUND)

68C-22.025 (I)(A)9.
(SLOW YEAR-ROUND)





68C-22.025 (1)(A)12.
(SLOW YEAR-ROUND)

GABLES
ESTATES

ISLA
DORADO

PARK

BISCAYNE
BAY

68C-22.025 (1)(A)12.
(SLOW YEAR-ROUND)

KILLIAN DRIVE

SW 57TH AVENUE

SNAPPER CREEK
CANAL

SHOAL
PT

68C-22.025 (1)(A)12.
(SLOW YEAR-ROUND)

BISCAYNE
BAY

FENDER PT

CHICKEN
KEY

"2"

CUTLER
DRAINAGE
CANAL

OLD CUTLER RD

